

SITE LOCATION



Reproduced by permission of Ordnance Survey on behalf of the Controller of Her Majesty's Stationery Office
All rights reserved. © Crown Copyright licence no. 100022432



SITE PHOTOGRAPH



SITE LOCATION



Reproduced by permission of Ordnance Survey on behalf of the Controller of Her Majesty's Stationery Office
All rights reserved. © Crown Copyright licence no. 100022432



GOOGLE MAPS QR CODE

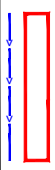
GOOGLE MAPS - <https://goo.gl/maps/SHuQNZ8sk7U9HhK7>

GOOGLE STREETVIEW - <https://goo.gl/maps/PzV8A3TLagGbpPk6>

NOTES:

- ALL DIMENSIONS IN MM UNLESS OTHERWISE NOTED.
- DIRECTIONS TO SITE**
Head north on M1. At Junction 31 take the A57 east to Sheffield. Turn right onto A57. At the roundabout, take the 2nd exit and stay on A57. At the roundabout, take the 2nd exit onto Gaterford Rd/S004. Turn left and the location is on the right hand side.

Site Provider's Property Boundary:
Access Route To Site:



NO.	REVISION	DATE	BY	DESCRIPTION
M001	H3G DENSIFICATION	PLANNING	A	

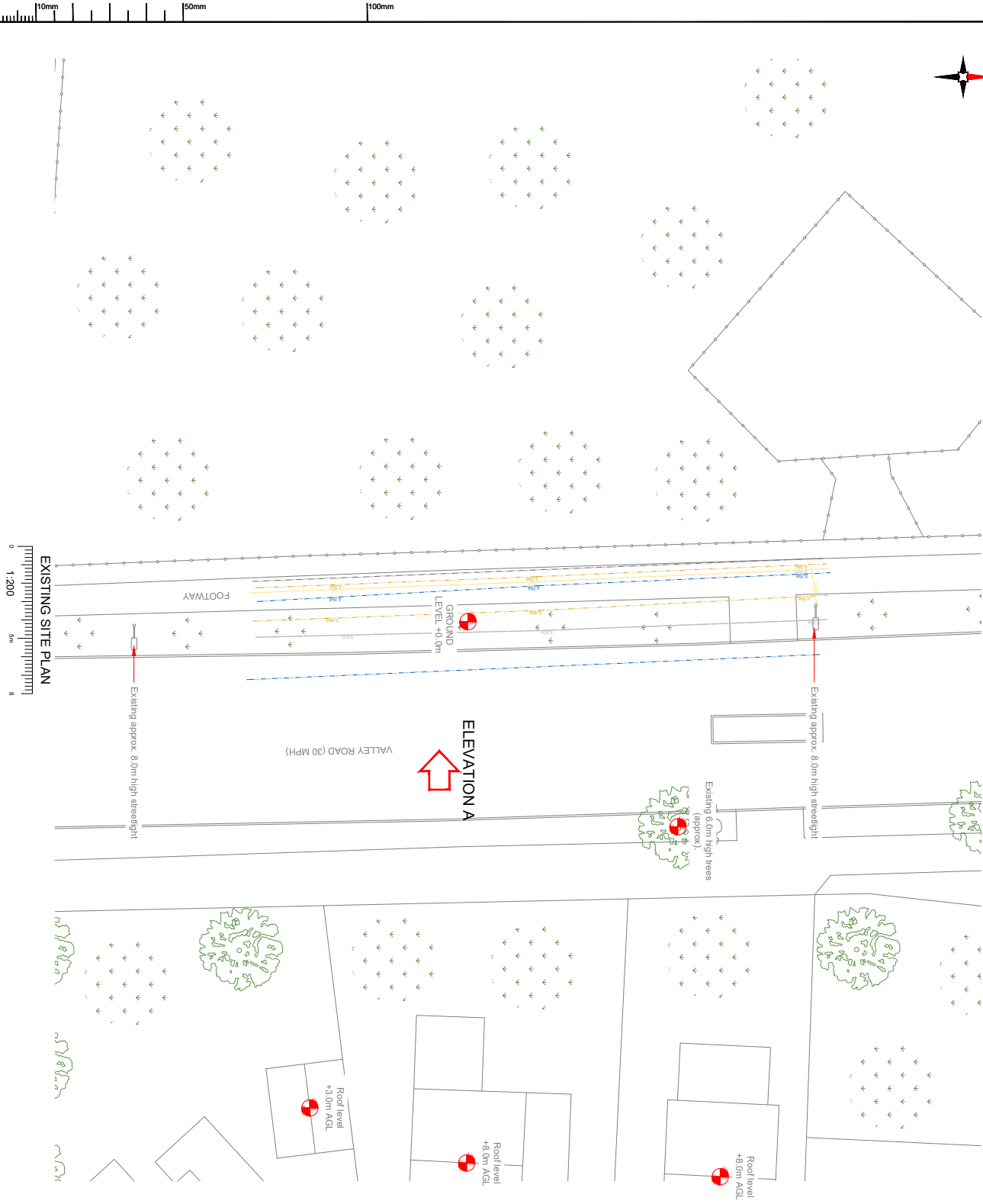


Hutchison 3G UK Limited
Green Park, 450 Longwater Avenue
Reading, RG20 3AR
Tel: 01235 765000
Fax: 01235 765 501
www.h3g.co.uk

Design Consultant & Principal Contractor:
CLARKE telecom
Unit E, Medway Place, Westborough Road
Tel: 0145 735 520 Fax: 0145 735 501
Web: www.clarke-telecom.com

Site Name:	VALLEY ROAD STREETWORKS
Site ID:	BAW26641
Address:	VALLEY ROAD, GATEFORD, WORKSOP, NOTTINGHAMSHIRE, ENGLAND, S81 7EJ
Title:	002 SITE LOCATION PLAN
Project:	H3G DENSIFICATION STREETWORKS
Package of Issue:	PLANNING
Main Cat ID:	TBC
Sub Cat ID:	TBC
Master Drawing No:	BAW26641_B35_GA_A
Issue:	A





<p>NOTES:</p> <p>1. ALL DIMENSIONS IN MM UNLESS OTHERWISE NOTED.</p> <p>SERVICES</p>		<p>NOTES:</p> <p>Radar Scan and Slats to be reviewed prior to any build works commencing</p>	
<p>PROJECT: H3G DENSIFICATION STREETWORKS</p> <p>PLANNING</p> <p>DATE: TBC</p> <p>SCALE: 1:200</p>	<p>PROJECT: H3G DENSIFICATION STREETWORKS</p> <p>PLANNING</p> <p>DATE: TBC</p> <p>SCALE: 1:200</p>	<p>DATE: TBC</p> <p>SCALE: 1:200</p>	<p>DATE: TBC</p> <p>SCALE: 1:200</p>
<p>Site Name: VALLEY ROAD STREETWORKS</p> <p>Site ID: BAW26641</p> <p>Address: VALLEY ROAD, GATEFORD, WORKSOP, NOTTINGHAMSHIRE, ENGLAND, S81 7EJ</p>		<p>Roof level +3.0m AGL</p> <p>Roof level +8.0m AGL</p> <p>Roof level +9.0m AGL</p>	
<p>Design Consultant & Principal Contractor:</p> <p>Unit E, Madison Place, Westergate Road, Nottingham, NG1 7JL Tel: 0115 735 5200 Fax: 0115 735 5011 Web: www.clarke-telecom.com</p>		<p>Hutchison 3G UK Limited Green Park, 450 Longwater Avenue, Reading, RG20 3UR Tel: 0118 783 0000 Fax: 0118 783 5011</p> <p>H3G Base Station Information Inc: 0945 6043000 Available 8am-5pm Monday to Friday</p>	
<p>Project: H3G DENSIFICATION STREETWORKS</p> <p>PLANNING</p> <p>DATE: TBC</p> <p>SCALE: 1:200</p>		<p>Project: H3G DENSIFICATION STREETWORKS</p> <p>PLANNING</p> <p>DATE: TBC</p> <p>SCALE: 1:200</p>	

NOTES:
1. ALL DIMENSIONS IN MM UNLESS OTHERWISE NOTED.

PROJECT NO:	M001	PROJECT TITLE:	H3G DENSIFICATION STREETWORKS	PROJECT PHASE:	Planning	DATE:	A
CLIENT:	H3G	DESIGNER:	H3G DENSIFICATION STREETWORKS	PROJECT PHASE:	Planning	DATE:	A
DATE:	12/02/22	PROJECT TITLE:	H3G DENSIFICATION STREETWORKS	PROJECT PHASE:	Planning	DATE:	A
DESIGNED BY:	J. GIBBY	PROJECT TITLE:	H3G DENSIFICATION STREETWORKS	PROJECT PHASE:	Planning	DATE:	A
CHECKED BY:	J. GIBBY	PROJECT TITLE:	H3G DENSIFICATION STREETWORKS	PROJECT PHASE:	Planning	DATE:	A
DATE:	12/02/22	PROJECT TITLE:	H3G DENSIFICATION STREETWORKS	PROJECT PHASE:	Planning	DATE:	A

Hutchison 3G UK Limited
Green Park, 450 Longwater Avenue
Reading, RG30 3UR
Tel: 0118 783 500
Fax: 0118 783 501

H3G Base Station Information Inc:
0945 604300
Available 9am-5pm Monday to Friday

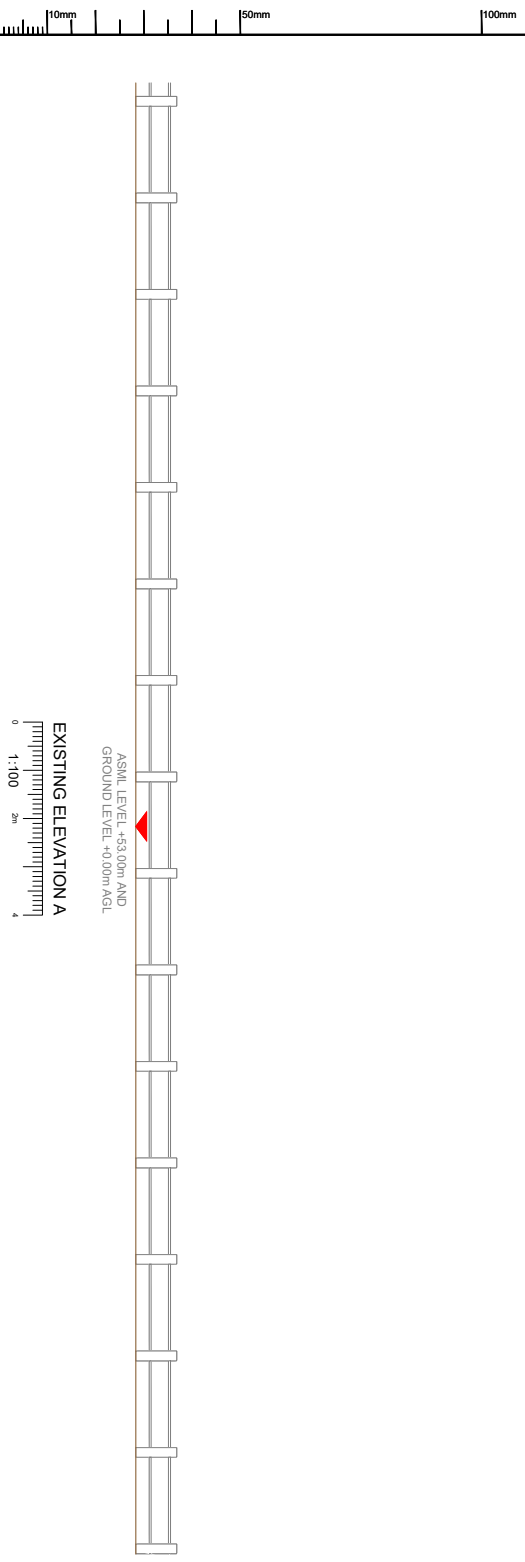


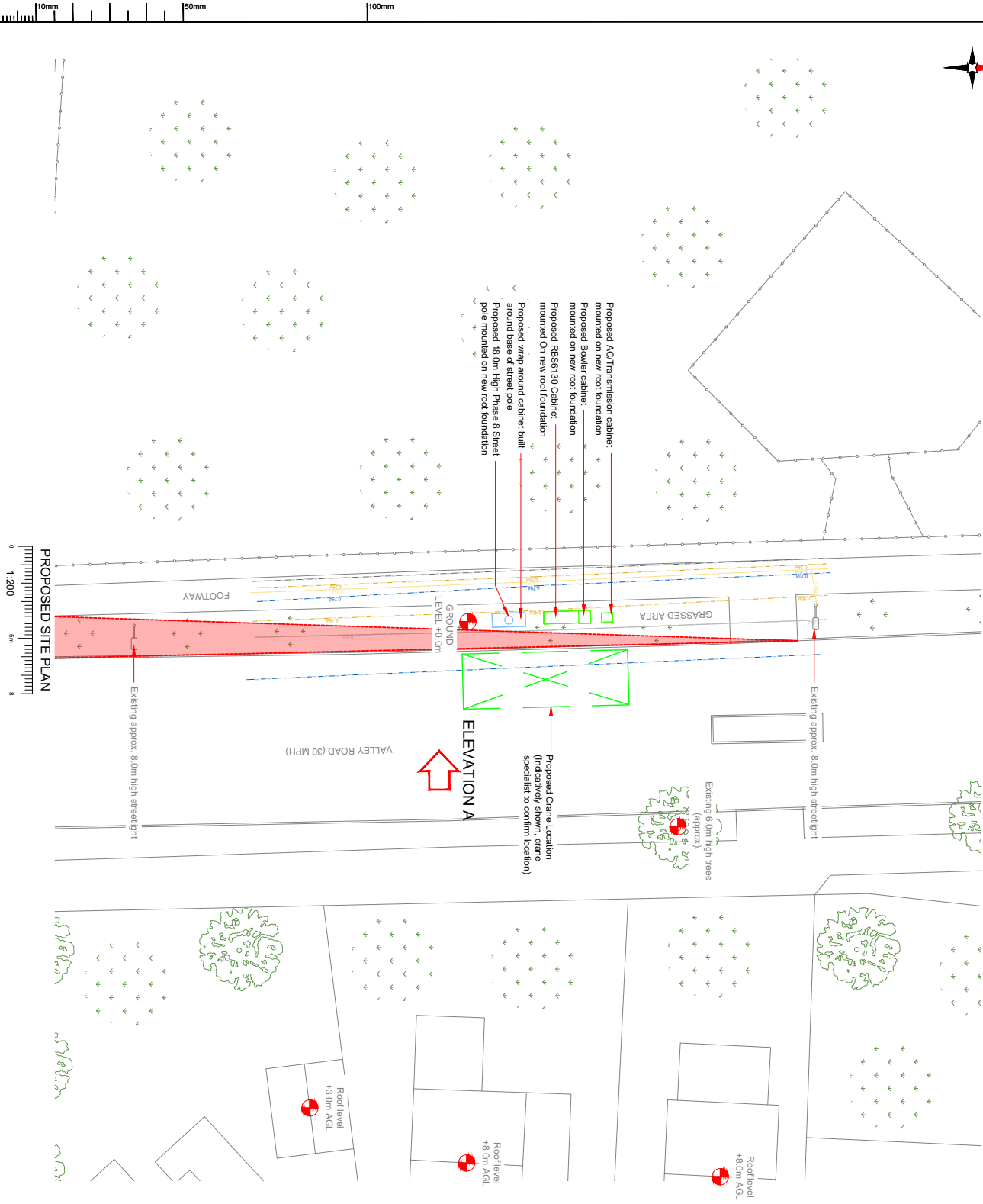
CLARKE telecom
Unit E, Madison Place, West Hampden Road,
London, NW4 3LH
Tel: 011 735 4500 Fax: 011 735 4501
Web: www.clarke-telecom.com

Design Consultant & Principal Contractor:
Site Name: VALLEY ROAD STREETWORKS
Site ID: BAW26641
Address: VALLEY ROAD,
GATEFORD,
WORKSOP,
NOTTINGHAMSHIRE,
ENGLAND,
S81 7EJ

Title: 150 EXISTING SITE ELEVATION
Project: H3G DENSIFICATION STREETWORKS
Package of Issue: PLANNING

Main Cat ID: TBC
Sub Cat ID: TBC
Master Drawing No: BAW26641_B95_GA_A
Issue: A





PROPOSED SITE PLAN
1:200

NOTES:
1. ALL DIMENSIONS IN MM UNLESS OTHERWISE NOTED.
SERVICES:
WATER — WATER IN — WATER OUT
GAS — GAS
TELECOM — TELECOM
CRANE OR CHERRY PICKER LOCATION:
NOTES:
Radar Scan and Slats to be reviewed prior to any build works commencing

PROJECT NO:	M001	PROJECT TITLE:	H3G DENSIFICATION
CLIENT:	H3G	PROJECT TYPE:	Planning
DATE:	11/02/22	PROJECT STATUS:	A
DESIGNER:	H3G	PROJECT LOCATION:	Valley Road Streetworks
CHECKED BY:	J. GIBSON	PROJECT ADDRESS:	Valley Road Streetworks
APPROVED BY:	J. GIBSON	PROJECT CONTACT:	Paul Tisdale - Site nomination direct, TBC



Hatchison 3G UK Limited
Green Park, 450 Longwater Avenue
Reading, RG20 3UR
Tel: 01235 763000
Fax: 01235 763 501

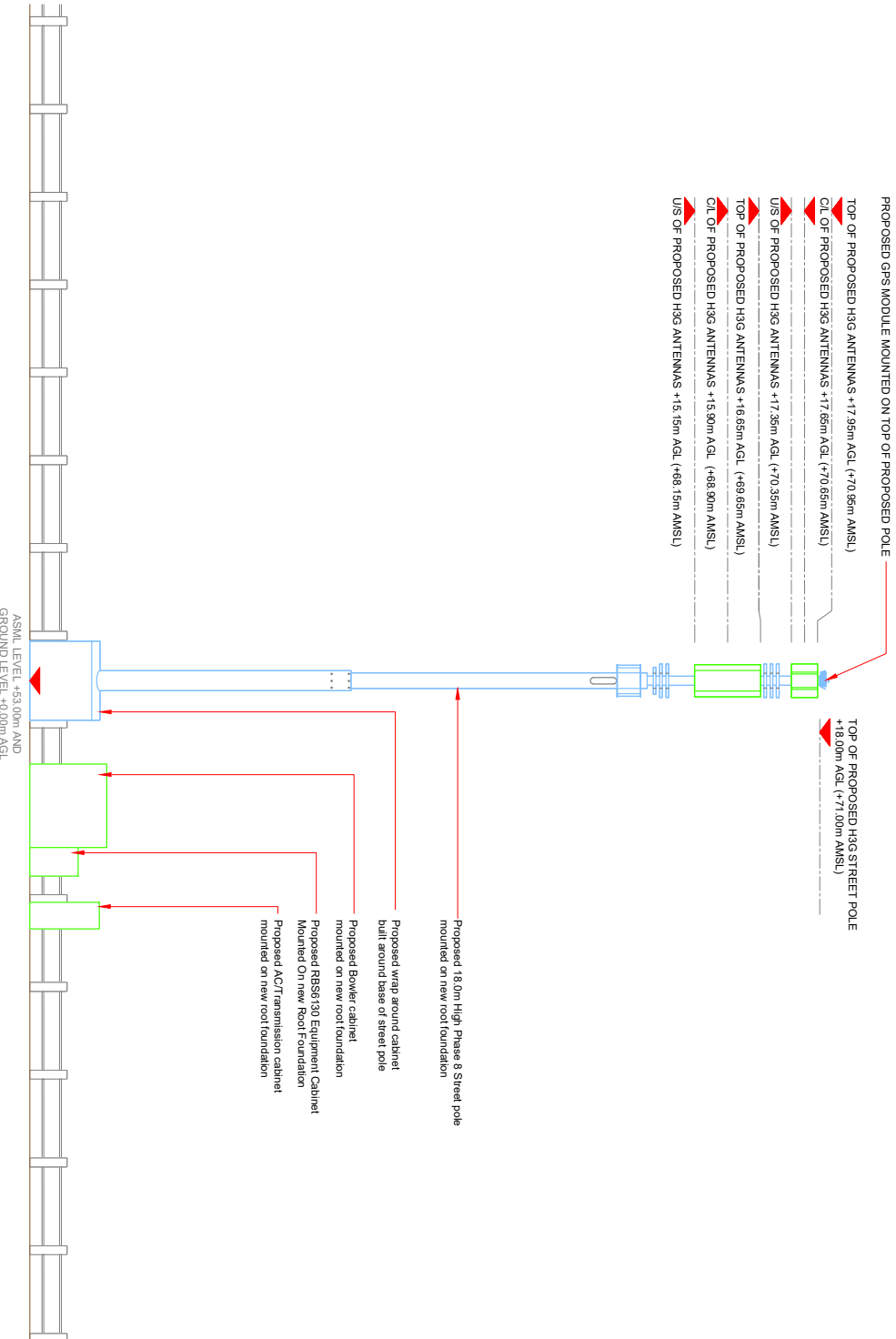


CLARKE telecom
Unit E, Madingley Road, Westrayton Road,
Tel: 01473 5450 Fax: 01473 785 501
Web: www.clarke-telecom.com

Site Name:	VALLEY ROAD STREETWORKS
Site ID:	BAW26641
Address:	VALLEY ROAD, GATEFORD, WORKSOP, NOTTINGHAMSHIRE, ENGLAND, S81 7EJ
Title:	210 PROPOSED SITE PLAN
Project:	H3G DENSIFICATION STREETWORKS
Project of Issue:	PLANNING
Main CAD ID:	TBC
Site CAD ID:	TBC
Master Drawing No:	BAW26641_B35_GA_A
Issue:	A

NOTES:
1. ALL DIMENSIONS IN MM UNLESS OTHERWISE NOTED.

- PROPOSED GPS MODULE MOUNTED ON TOP OF PROPOSED POLE
- TOP OF PROPOSED H3G ANTENNAS +17.95m AGL (+70.95m AMSL)
- CL OF PROPOSED H3G ANTENNAS +17.85m AGL (+70.85m AMSL)
- UIS OF PROPOSED H3G ANTENNAS +17.35m AGL (+70.35m AMSL)
- TOP OF PROPOSED H3G ANTENNAS +16.65m AGL (+69.65m AMSL)
- CL OF PROPOSED H3G ANTENNAS +15.90m AGL (+68.90m AMSL)
- UIS OF PROPOSED H3G ANTENNAS +15.15m AGL (+68.15m AMSL)



PROJECT NO:	M001	PROJECT TITLE:	H3G DENSIFICATION STREETWORKS	PROJECT PHASE:	Planning	DATE:	A
CLIENT:	H3G	LOCATION:	STREETWORKS	STATUS:	Final Issue - See nomination sheet TBC		
DESIGNER:	CLARKE telecom	DATE:	12/02/2014				
CHECKED BY:	J. GOSWAMI						

Hutchison 3G UK Limited
 Green Park, 450 Longwater Avenue
 Reading, RG30 3UR
 Tel: 01235 763000
 Fax: 01235 763 501

H3G Base Station Information line:
 0945 604300
 Available 8am-5pm Monday to Friday

CLARKE telecom
 Unit E, Madson Trade Works, Longson Road,
 Wotton Bassett, Wokingham, RG26 2AA
 Tel: 01235 5420 Fax: 01235 785 501
 Web: www.clarke-telecom.com

Design Consultant & Principal Contractor:

Site Name: VALLEY ROAD STREETWORKS

Site ID: BAW26641

Address: VALLEY ROAD,
 GATEFORD,
 WORKSOP,
 NOTTINGHAMSHIRE,
 ENGLAND,
 S81 7EJ

Title: 260 PROPOSED ELEVATION

Project: H3G DENSIFICATION STREETWORKS

Program of Issue: PLANNING

Master Drawing No:	BAW26641_B95_GA_A	Issue:	A
Main Cell ID:	TBC	Sub Cell ID:	TBC

100mm
50mm
100mm